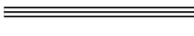
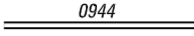
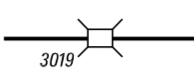
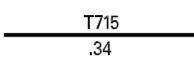






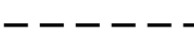


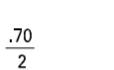
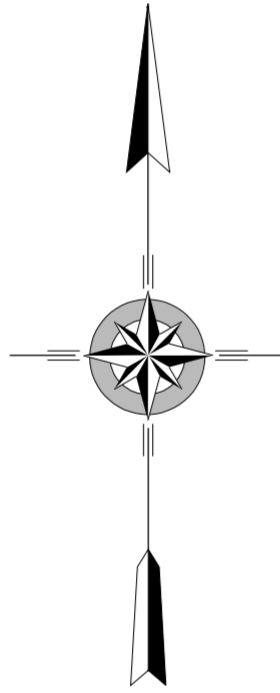
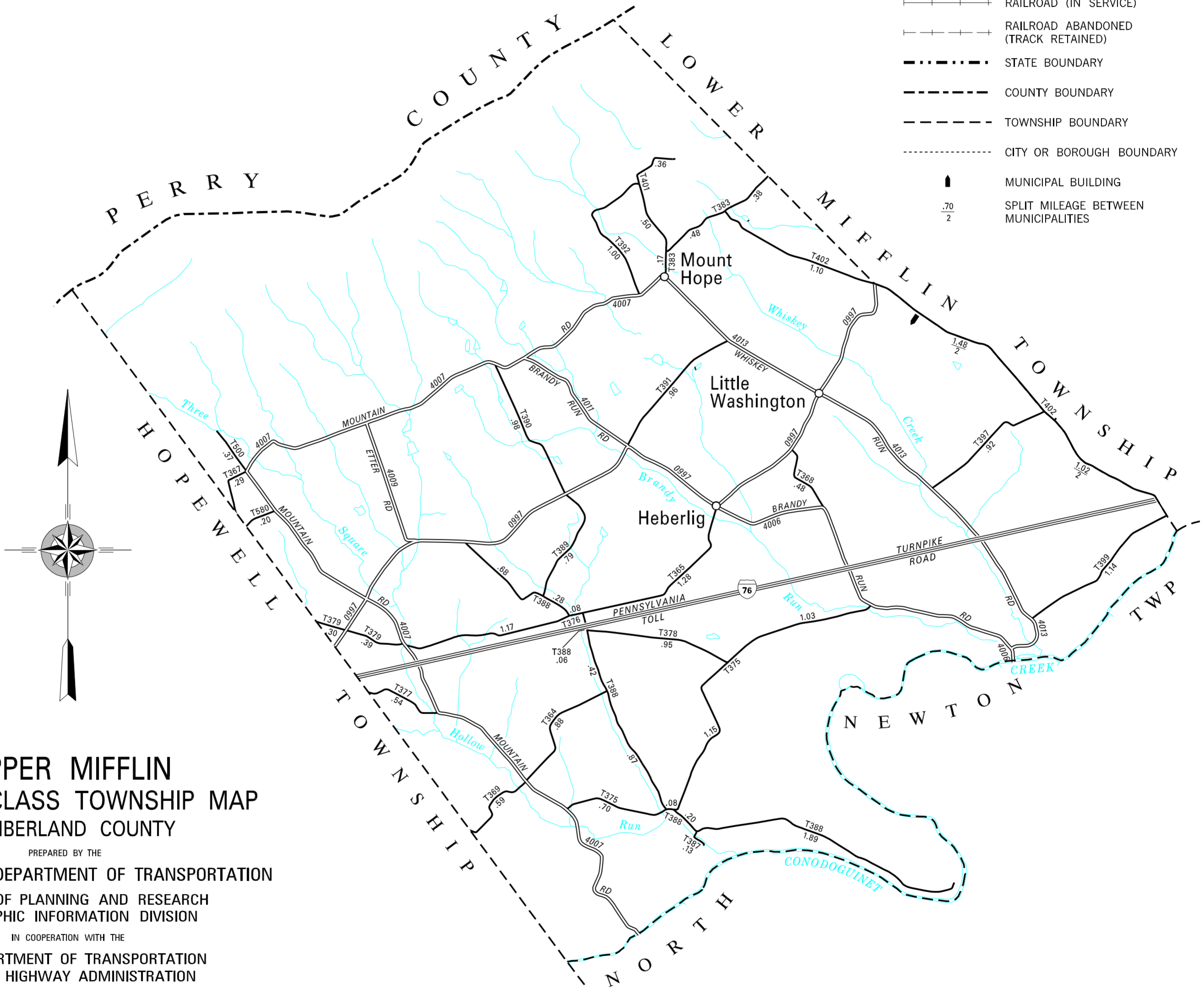


364 PARK HILL RD  
 365 HEBERLIG RD  
 367 CHESTNUT RD  
 368 CHURCH RD  
 369 LESHAR RD  
 375 GAMLAND RD  
 376 EBERLY RD  
 377 ZION RD  
 378 MYERS RD  
 379 HARMON RD  
 383 MOUNTAIN RD  
 387 BRIDGEWATER LA  
 388 BRIDGEWATER RD  
 389 GOBBLER KNOB RD  
 390 OAK BEND RD  
 391 LAY RD  
 392 WOODS RD  
 397 SUB DIVISION RD  
 399 CREEKVIEW RD  
 401 PINE KNOB RD  
 402 MIDDLE RD  
 500 SWARTZ RD  
 580 TABOR RD

**LEGEND**

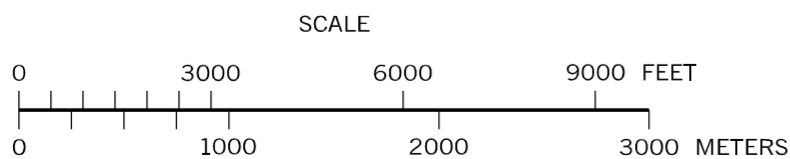
-  LIMITED ACCESS HIGHWAY
-  STATE ROUTE AND NUMBER
-  STATE MAINTAINED BRIDGE ON TOWNSHIP ROAD
-  TOWNSHIP ROAD, NUMBER AND SEGMENT LENGTH IN MILES
-  IMPASSABLE TOWNSHIP ROAD
-  OTHER ROAD
-  RAILROAD (IN SERVICE)
-  RAILROAD ABANDONED (TRACK RETAINED)
-  STATE BOUNDARY
-  COUNTY BOUNDARY
-  TOWNSHIP BOUNDARY
-  CITY OR BOROUGH BOUNDARY
-  MUNICIPAL BUILDING
-  SPLIT MILEAGE BETWEEN MUNICIPALITIES



**UPPER MIFFLIN  
 SECOND CLASS TOWNSHIP MAP  
 CUMBERLAND COUNTY**

PREPARED BY THE  
**PENNSYLVANIA DEPARTMENT OF TRANSPORTATION**  
 BUREAU OF PLANNING AND RESEARCH  
 GEOGRAPHIC INFORMATION DIVISION  
 IN COOPERATION WITH THE  
 U.S. DEPARTMENT OF TRANSPORTATION  
 FEDERAL HIGHWAY ADMINISTRATION  
 MUNICIPAL CODE 21 218

REVISED PER FORM 990 DATED 10-5-07



<b>TOTAL MILES</b>	
Township Road System	25.04
State Highway System	20.31
<b>Total</b>	<b>45.35</b>